

Ashton Parish Council

Footpath Wardens Report

Meeting 23rd June 2021

Prepared by Cllr Roychoudhury

Items highlighted in yellow are changes and updates from previous report.

Key point changes are :-

KA16 South

- KA16 South end is completely over grown and unwalkable
- Reported on Fix My Street Ref 2800859. Land owner written too.
- Fix My Street Portal has become very difficult to use since Unitary authorities taken over.




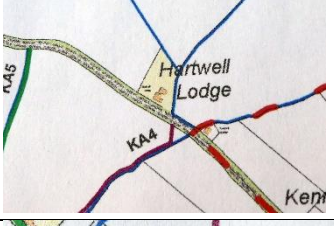



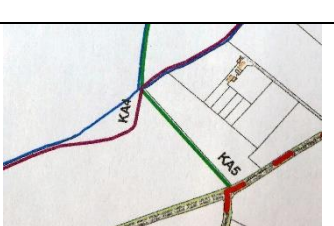




KA12 West of Bridleway

- Footpath clearly marked but only narrow.
- Owner has very large head land round fields for horses and walkers so status quo is deemed ok.














KA6 East

- Footpath overgrown and impassable
- Reported to fix my street



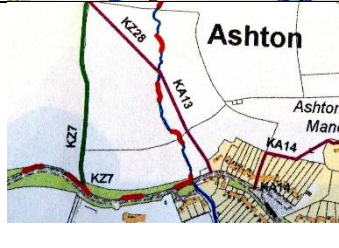



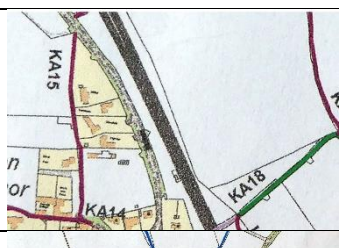
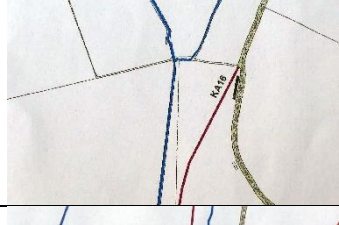






Footpath Wardens Report for Meeting 16th March 2021

Footpath No.	Location Map	Last Inspection	Photograph	Comment
KA1				Not inspected
KA3		9/3/21		Visual Inspection ok
KA4 East		9/3/21		Ploughed Field. No footpath. Reported to Fix my Street
KA4 West		25/3/21		Electric fence removed, two large horses can impede progress. Wire mesh added to stile to stop dogs. Pathway points added
KA5		9/3/21		Visual inspection ok
KA6 West		22/6/21		Visual inspection ok
KA6 East		22/6/21		Visual inspection not ok. Path overgrown with crops. Reported to fix my street


Footpath Wardens Report for Meeting 16th March 2021

KA 7 South		22/6/21		Visual inspection ok
KA7 North		22/6/21		Visual inspection ok
KA8 North		25/3/21		Visual inspection ok
KA8 South		25/3/21		Visual inspection ok
KA9		11/3/21		Visual inspection ok
KA10 South		9/3/21		Visual inspection ok
KA12 East		9/3/21		Visual inspection ok
KA12 West		22/6/21		Visual inspection – narrow path but wide field headland to compensate.

Footpath Wardens Report for Meeting 16th March 2021



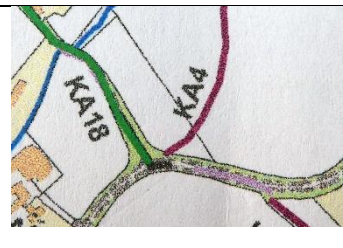

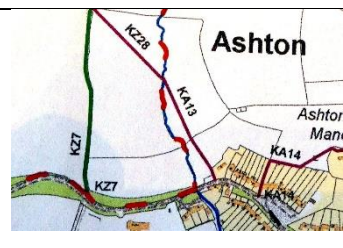

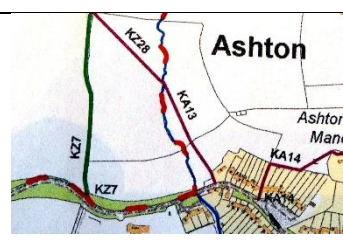

KA12 South		9/3/21		Visual inspection ok
KA13		29/3/21		Visual Inspection ok. Footpath entrance from Stoke Rd not in same location as map. Has been this way for decades
KA14		11/3/21		Visual inspection ok
KA 15		22/6/21		Visual Inspection OK
KA16 North		22/6/21		Visual Inspection OK
KA16 South		22/6/21		Visual inspection – Path over grown – Reported to Fix my street
KA17 West		22/6/21		Visual inspection that footpath is now clearly visible. Farmer has taken action since being reported 11/3/21
KA17 East		9/3/21		Visual inspection that footpath is now clearly visible. Farmer has taken action since being reported 11/3/21

Footpath Wardens Report for Meeting 16th March 2021

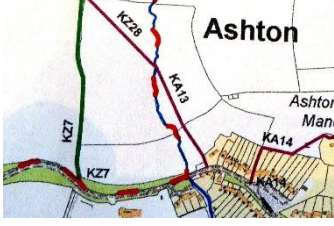





KA18		9/3/21		Visual inspection ok
------	---	--------	--	----------------------

Map data Crown Copyright All Rights Reserved Licence No. 100019331. Published 16/12/2011

FOOTPATH STILES ACCESS AND CONDITION

KA4 West Access to Field		25/3/21		Good condition. Wire mesh recently added to stop dog access.
KA4 West Access to Paddock		3/4/21		Wire mesh recently added to Stile to stop dog access
KA13		29/3/21		Footpath in excellent condition
KA13		29/3/21		Metal Gate in excellent condition

Footpath Wardens Report for Meeting 16th March 2021

KA13		29/3/21		Wooden bridge in ok condition. Dog access ok
KA 15		3/4/21		New metal stile added by Ashton resident. Adjacent gate in good working order for dog access
KA 15		3/4/21		New metal stile with dog access added by Ashton resident