

# Ashton Parish Council

## Speed Sign Report

---

**Meeting 8th September 2021**

Prepared by Cllr Roychoudhury

- **Speed Analysis 1<sup>st</sup> July 2021 to 31<sup>st</sup> August 2021 Location 2**

The Speed sign was located at the junction of Bozenhamill Road and Hartwell Road facing towards Little Ashton.

This data analysis is for the date range 1<sup>st</sup> July 21 to 31<sup>st</sup> Aug 2021.

Total car movements 18668 or just over 300 on average per day.

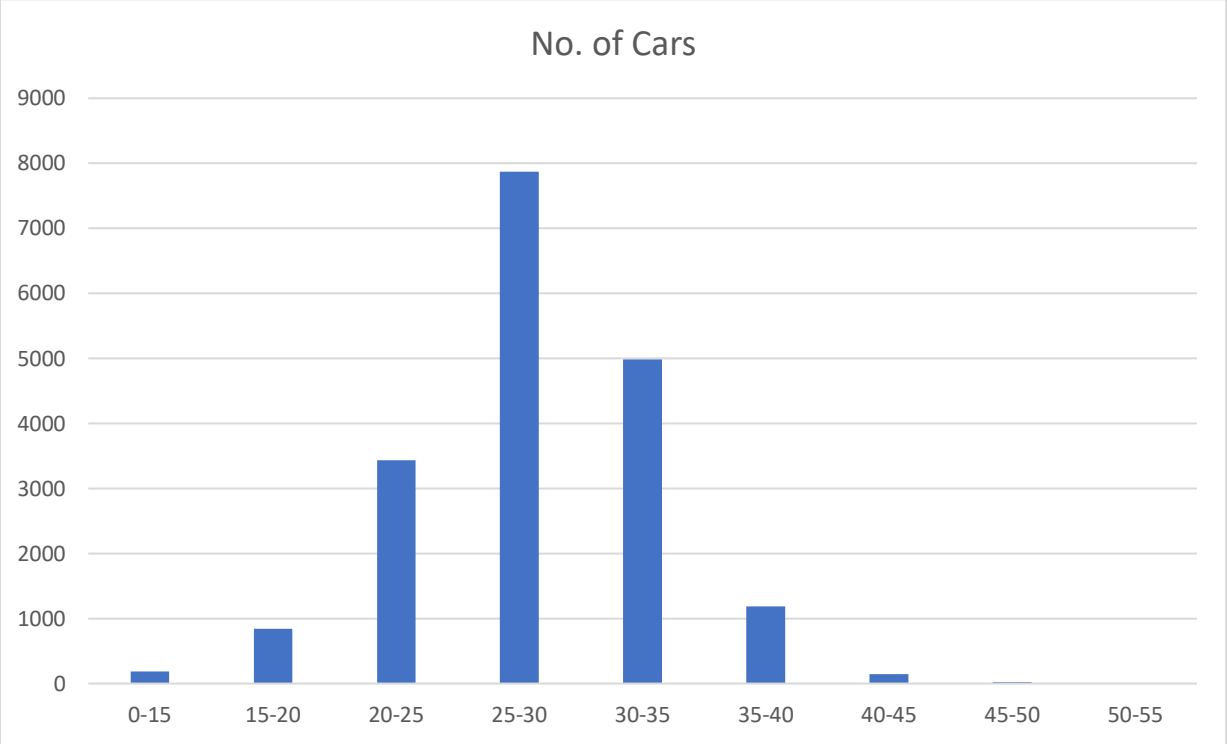
Speed Break Down %

Speed	No. of Cars	%
0-15	184	0.99%
15-20	842	4.51%
20-25	3430	18.27%
25-30	7870	42.16%
30-35	4984	26.70%
35-40	1187	6.36%
40-45	148	0.79%
45-50	21	0.11%
50-55	2	0.01%

See graph below

Speed Sign Report for Meeting 8<sup>th</sup> September 2021

Graph of Speed breakdown



**Highest speed** of 50-55 occurred twice both between 7-8am

For 45 – 50 6 in the morning, 7 in afternoon and 8 in the evening.

Busiest time is between 8am and 6pm. With an average of 23 cars an hour.

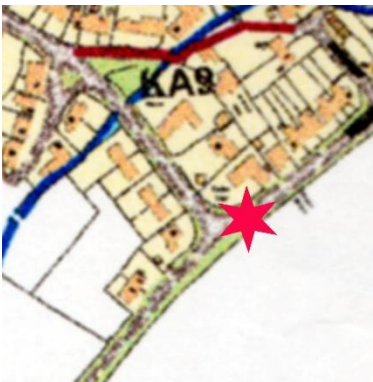
**Speed Sign Locations**

There are five speed sign locations. Each speed sign location is mounted on a lamp post. The lamppost location provides a power supply to the speed sign. This is backed up by internal rechargeable batteries.

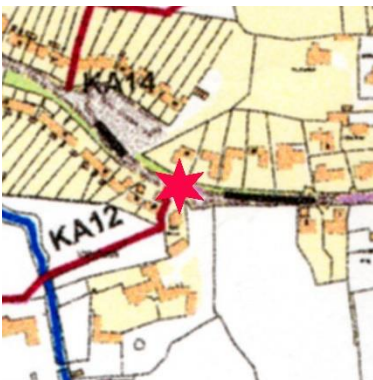
**Location 1** Little Ashton facing NE out of village ; Lamp Post 19



**Location 2** Corner of Bozenhamill Rd and Hartwell Rd facing NE out of Village; Lamp Post 15

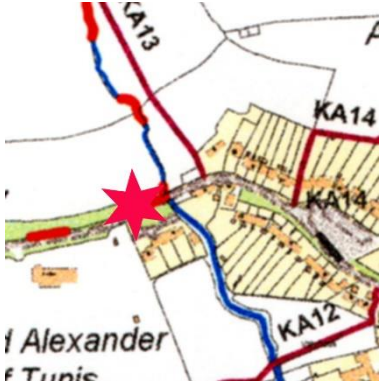


**Location 3** Stoke Rd entrance of Vale Farm facing West; Lamp Post 5



## Speed Sign Report for Meeting 8<sup>th</sup> September 2021

Location 4 Stoke Road near Rugby Club facing West: Lamp Post 1



Location 5 Top of Road hill near Hilltop facing North; Lamp Post 30



Available Speed Sign Locations - Street Lamp Positions and number

